



THIS MAP IS FOR ASSESSMENT PURPOSES. IT IS NOT VALID FOR LEGAL DESCRIPTION OR CONVEYANCE.

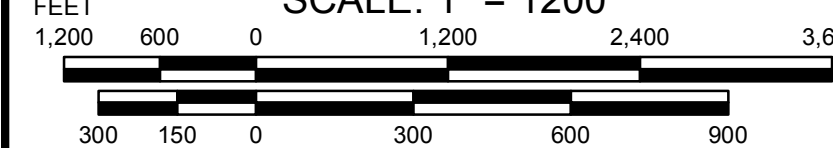
THE HORIZONTAL DATUM IS THE MASSACHUSETTS STATE PLANE COORDINATE SYSTEM, NAD 83.

ORIGINAL MAPS WERE PREPARED BY COL-EAST, BOSTON-PITTSFIELD.

REVISED & REPRINTED BY
CAI Technologies
 Precision Mapping Geospatial Solutions
 11 Pleasant Street, Littleton, NH 03561
 800.322.4540 - www.cai-tech.com

62 MAP SHEETS
 CONSERVATION EASEMENT

LEGEND
 N3041869 E834998 COORDINATE VALUE OF MASSACHUSETTS STATE PLANE COORDINATE SYSTEM
 EASEMENT

SCALE: 1" = 1200'

 FEET: 1,200 600 0 1,200 2,400 3,600
 METERS: 300 150 0 300 600 900
 REVISED TO: JANUARY 1, 2017

PROPERTY MAPS
HAMILTON
 MASSACHUSETTS

INDEX MAP