

THIS MAP IS FOR ASSESSMENT PURPOSES. IT IS NOT VALID FOR LEGAL DESCRIPTION OR CONVEYANCE.

THE HORIZONTAL DATUM IS THE MASSACHUSETTS STATE PLANE COORDINATE SYSTEM, NAD 83.

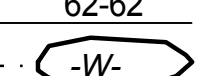
ORIGINAL MAPS WERE PREPARED BY COL-EAST, BOSTON-PITTSFIELD.


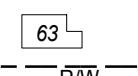
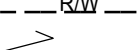


REVISED & REPRINTED BY



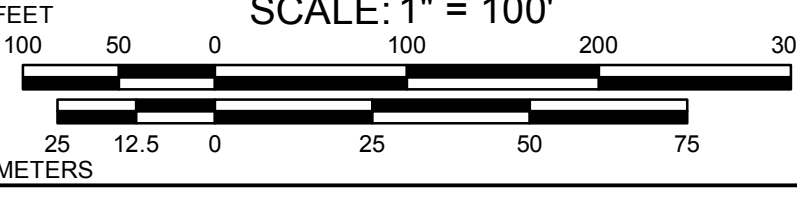
11 Pleasant Street, Littleton, NH 03561  
800.322.4540 - www.cai-tech.com

**LEGEND**

PARCEL AREA	.....	AC/SF
RECORD DIMENSION	.....	100'
SCALED DIMENSION	.....	100'±
MATCH LINE	.....	62-62
WATER	.....	

CONSERVATION RESTRICTION	.....	
BUILDING/STREET NO	.....	
RIGHT OF WAY/ACCESS	.....	
COMMON OWNERSHIP	.....	
WETLANDS	.....	

SCALE: 1" = 100'



REVISD TO: JANUARY 1, 2017

PROPERTY MAPS

# HAMILTON

MASSACHUSETTS

**INDEX DIAGRAM**

35	36	37
44	45	46
53	54	

GN

MAP NO.

# 45