

THIS MAP IS FOR ASSESSMENT PURPOSES. IT IS NOT VALID FOR LEGAL DESCRIPTION OR CONVEYANCE.

THE HORIZONTAL DATUM IS THE MASSACHUSETTS STATE PLANE COORDINATE SYSTEM, NAD 83.

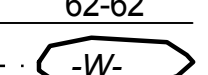
ORIGINAL MAPS WERE PREPARED BY COL-EAST, BOSTON-PITTSFIELD.


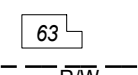
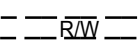
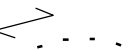
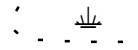
REVISED & REPRINTED BY



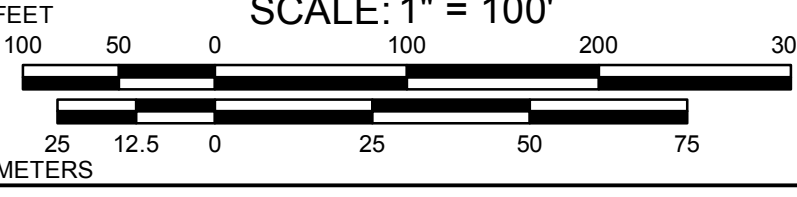
11 Pleasant Street, Littleton, NH 03561
800.322.4540 - www.cai-tech.com

LEGEND

PARCEL AREA AC/SF
RECORD DIMENSION 100'
SCALED DIMENSION 100'±
MATCH LINE 62-62
WATER 

CONSERVATION RESTRICTION 
BUILDING/STREET NO 
RIGHT OF WAY/ACCESS 
COMMON OWNERSHIP 
WETLANDS 

SCALE: 1" = 100'

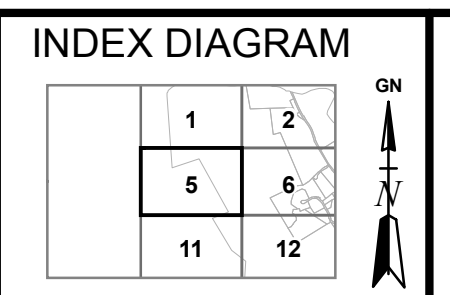


REVISD TO: JANUARY 1, 2017

PROPERTY MAPS

HAMILTON

MASSACHUSETTS



MAP NO.

5