







# Zoning Map

— Hamilton, Massachusetts —

## District Definitions

-  **R-1A** Single Residential District  
20,000 Sqft., 125' Frontage
-  **R-1B** Single Residential District  
40,000 Sqft., 175' Frontage
-  **RA** Residence - Agriculture District  
80,000 Sqft., 175' Frontage
-  **B** Business District
-  **COD** Commercial Overlay District  
(Overlays RA)
-  Conservancy District  
(Wetland Overlay Zone)



The zoning maps made available to the public by Hamilton are not legally recorded maps nor surveys and are not intended to be used as such. Nor should they be used for navigational, tracking or any other purpose requiring exacting measurement of distance or direction or precision in the depiction of geographic features. The data provided may be inaccurate or out of date and any person or entity who relies on said information for any purpose whatsoever does at their own risk. In no way does Hamilton warrant the accuracy, reliability or timeliness of any of the data provided on these maps.

Date: 4/24/2017  
Source: MassDEP, MassGIS, MassDOT, Town of Hamilton



0 1/2 Mile 1

