


LOCUS MAP N.T.S.




297 ELM STREET, AMESBURY, MA.
 Phone: (978) 388-2157 Fax: (978) 388-0428
 CONSULTING ENGINEERS &
 LAND SURVEYORS SINCE 1975
 Visit us on the WEB at www.cammett.com

Sheet Title:
**EXISTING
 CONDITIONS
 ESSEX STREET**

Project Title:
**HAMILTON DPW
 ESSEX STREET
 HAMILTON, MA**

Applicant:
**TOWN OF
 HAMILTON
 DEPT OF
 PUBLIC WORKS**
 577 BAY ROAD
 HAMILTON, MA 01982
 JOHN TOMASZ, DIRECTOR

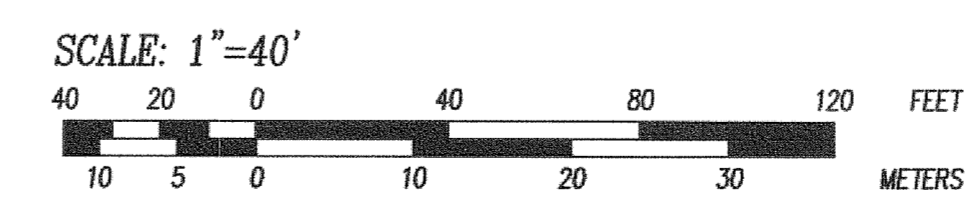
REVISION		
NO.	DATE	DESCRIPTION



Date: *[Signature]* 10-1-12
 PROJ. MGR.: R. SMITH
 FIELD: R. BROWN, M. MICHAUD
 DESIGN:
 DRAWN: R. SMITH
 CHECKED: W. CAMMETT
 DATE: 9-21-12
 FILE: K:\112068\EC.DWG
 FB #: 647, 648
 JOB #: 12068

LEGEND:

	70	CONTOURS		CONIFEROUS TREE
	71	CONTOURS		DECIDUOUS TREE
		STONE WALL		MANHOLE UNKNOWN
		OVERHEAD WIRES		SHRUB
		GUY WIRE		BITUMINOUS CURB
		UTILITY POLE		POST METAL
		CATCH BASIN		POST WOOD
		DRAIN MANHOLE		VENT PIPE
		FIRE HYDRANT		POST VINYL
		WATER VALVE		LIGHT
		EDGE OF PAVEMENT		WATER SHUT OFF
		MAIL BOX		ESSEX COUNTY STONE BOUND
		GUARD RAIL		BACK CENTER FOUND
		PIPE INVERT		IRON ROD FOUND
		TEMPORARY BENCH MARK		IRON PIPE FOUND
		GAS VALVE		DRILL HOLE FOUND
		WOOD FENCE		ROCK
		TREE LINE		12" REINFORCED CONCRETE PIPE
		SIGN		BRICK
		CHAINLINK FENCE		LANDSCAPED AREA
		12" RCP		
		LSA		



NOTES:

- 1.) THE LOCATIONS OF EXISTING UTILITIES ARE SHOWN IN AN APPROXIMATE WAY ONLY AND HAVE NOT BEEN INDEPENDENTLY VERIFIED BY THE OWNER OR ITS REPRESENTATIVE. THE CONTRACTOR SHALL DETERMINE THE EXACT LOCATION OF ALL EXISTING UTILITIES BEFORE COMMENCING WORK, AND AGREES TO BE FULLY RESPONSIBLE FOR ANY AND ALL DAMAGES WHICH MIGHT BE OCCASIONED BY THE CONTRACTOR'S FAILURE TO EXACTLY LOCATE AND PRESERVE ANY AND ALL UTILITIES.
- 2.) VERTICAL DATUM IS NAVD 1988.

