

# Massachusetts Municipal Summaries

## Decennial Census P.L. 94-171 Redistricting Data

UMassAmherst

Donahue Institute  
Economic and  
Public Policy Research

**Page 1:** This resource summarizes the latest 2020 Census redistricting data for all 351 cities and towns in Massachusetts. The data on this page includes historical context for population and housing counts. To begin, s..

### Select Municipality

Hamilton

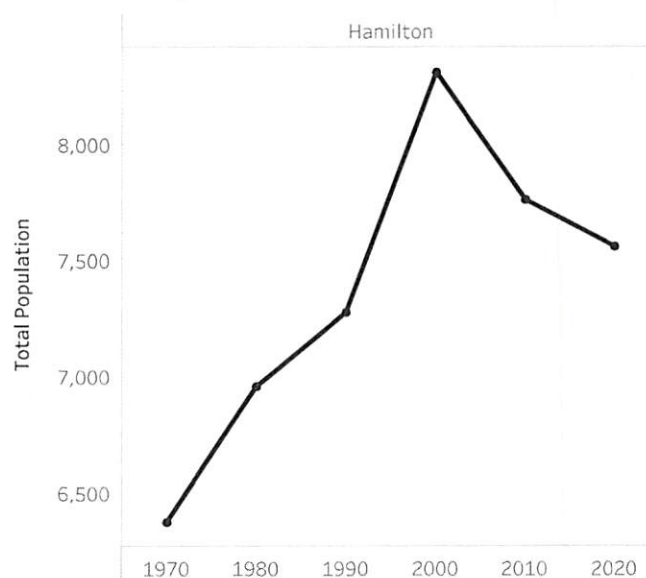
## Hamilton, MA

Population of 7,561

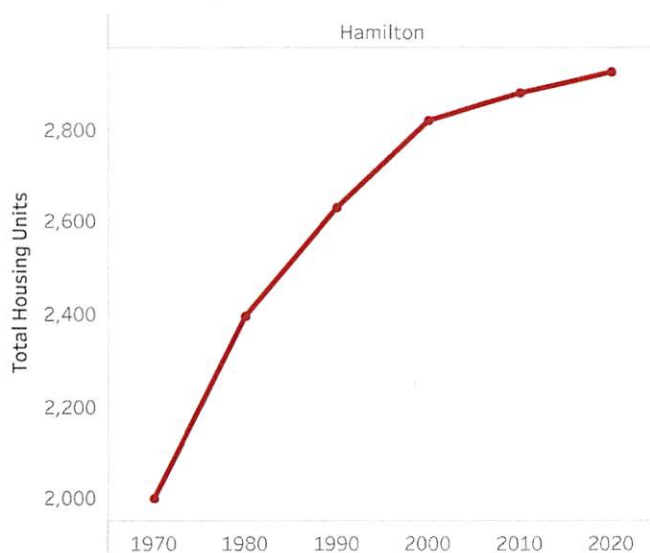
213th out of 351 municipalities

5,684 residents over 18 years old, or 75.2% of the total population.

### Total Population in Hamilton, 1970-2020



### Total Housing Units in Hamilton, 1970-2020



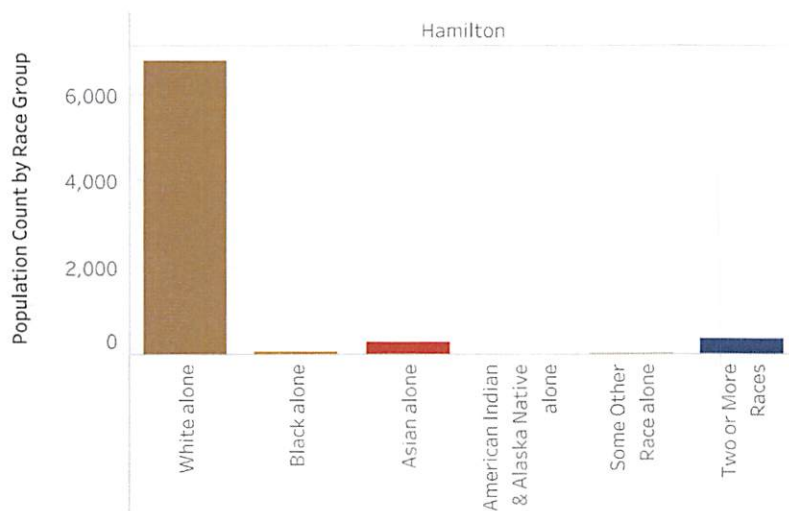
2,925 total housing units

227th out of 351 municipalities

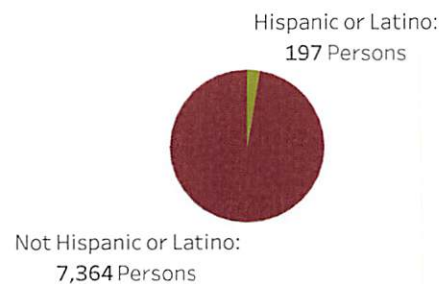
2,675 occupied housing units

91.5% occupancy rate

### Population by Race Group in Hamilton, 2020



### Population by Ethnicity in Hamilton, 2020



[Go to Page 2: Comparisons](#)

# Massachusetts Municipal Summaries

## Decennial Census P.L. 94-171 Redistricting Data

UMassAmherst

Donahue Institute  
Economic and  
Public Policy Research

Page 2: This page summarizes city and town demographic changes from 2010 to 2020 in comparison to the state.

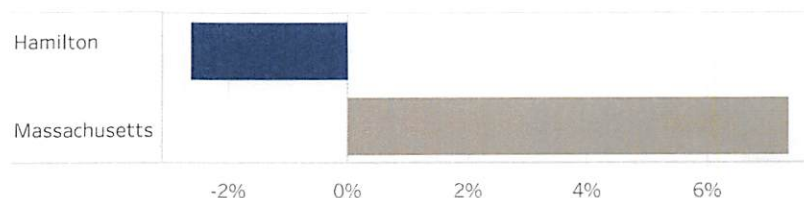
### Select Municipality

Hamilton

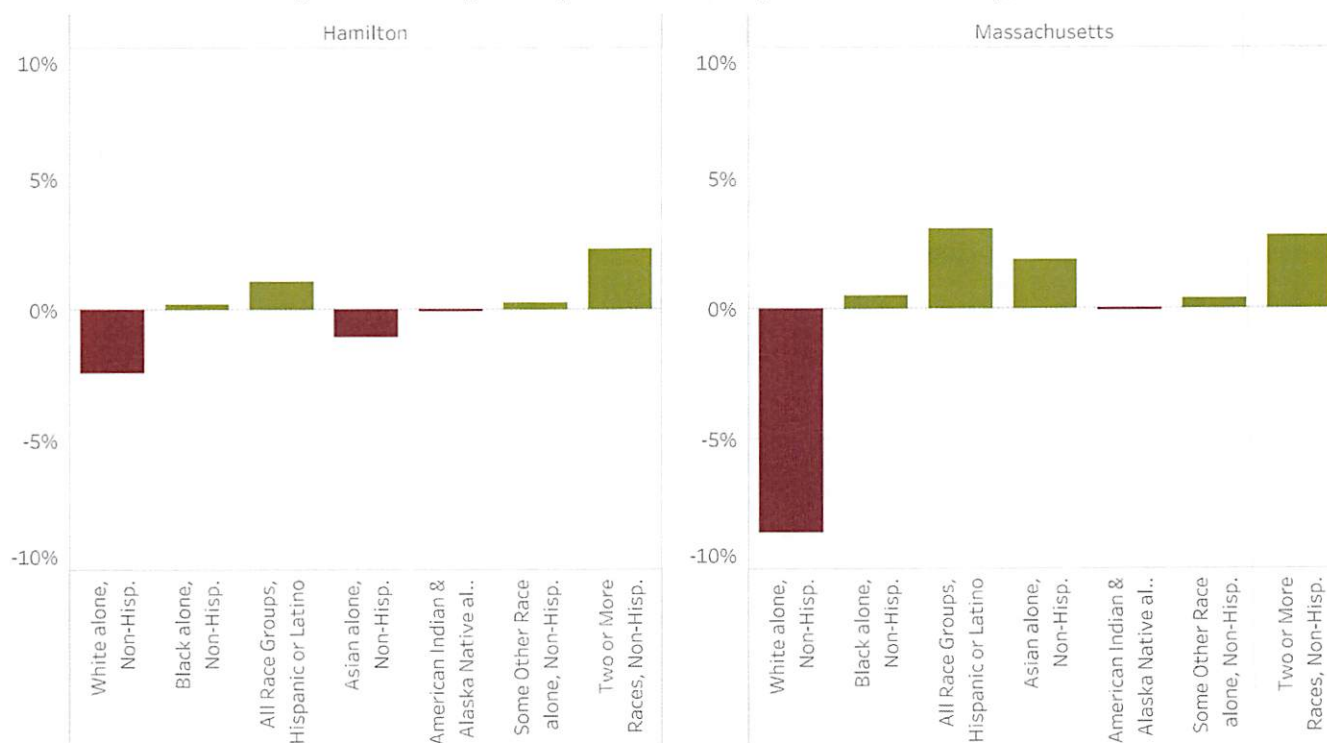
## Hamilton, MA

The population of Hamilton decreased by 203 persons, or -2.6%, from 2010 to 2020. Comparatively, Massachusetts increased by 7.4% (482,288 persons).

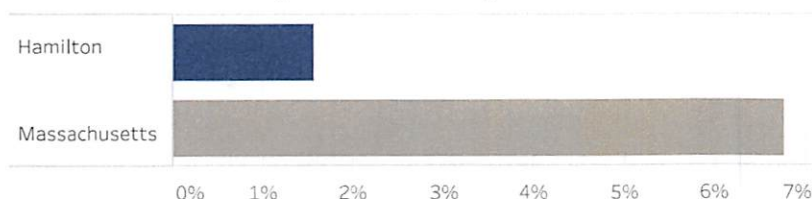
Percent Change in Total Population, 2010-2020



Percentage Point Change in Population Share by Race and Ethnicity, 2010-2020



Percent Change in Total Housing Units, 2010-2020



The housing stock of Hamilton increased by 45 units, or 1.6%, from 2010 to 2020. Massachusetts housing stock increased by 6.8% (190,283 units) during this same period.

[Go to Page 1: Overview](#)

[Go to Page 3: Tables](#)

# Massachusetts Municipal Summaries

## Decennial Census P.L. 94-171 Redistricting Data

UMassAmherst

Donahue Institute  
Economic and  
Public Policy Research

Page 3: This page contains tables describing the population and housing counts from the 2020 Census and past censuses.

### Select Municipality

Hamilton

### Hamilton Population Counts

Census Year	Total Population	Population Over 18 Years	Population Under 18 Years
2020	7,561	5,684	1,877
2010	7,764	5,659	2,105
2000	8,315	6,035	2,280
1990	7,280	5,456	1,824
1980	6,960	4,950	2,010
1970	6,373	3,939	2,434

### Hamilton Population Counts by Race and Ethnicity


Census Year	White alone, Non-Hisp.	Black alone, Non-Hisp.	All Race Groups, Hispanic or Latino	Asian alone, Non-Hisp.	American Indian & Alaska Native alone, Non-Hisp.	Some Other Race alone, Non-Hisp.	Two or More Races, Non-Hisp.
2020	6,719	56	197	310	7	23	249
2010	7,088	42	121	420	12	5	76
2000	7,784	37	82	354	9	7	42

### Hamilton Housing Unit Counts

Census Year	Total Housing Units	Housing Units Occupied	Housing Units Vacant	Housing Occupancy Rate
2020	2,925	2,675	250	91.5%
2010	2,880	2,692	188	93.5%
2000	2,820	2,663	157	94.4%
1990	2,630	2,432	198	92.5%
1980	2,395	2,248	147	93.9%
1970	1,999	1,829	170	91.5%

For more information, contact Susan Strate at [sstrate@donahue.umass.edu](mailto:sstrate@donahue.umass.edu)

#### How to Print:

- 1) Click "Download"  beneath the dashboard
- 2) Select "PDF" as the file format
- 3) Under "Include", choose "Specific sheets from this workbook"
- 4) Select pages 1-3, download, and print the PDF

#### Data Sources:

U.S. Census Bureau,  
Census 2020, P.L.  
94-171 File.  
  
IPUMS NHGIS, Census  
1970-2010, SF 1 File.

**Go to Page 2: Comparisons**